

BEINNEUN 2 WIND FARM

Viewpoint 13 Creag Meagaidh

Existing View

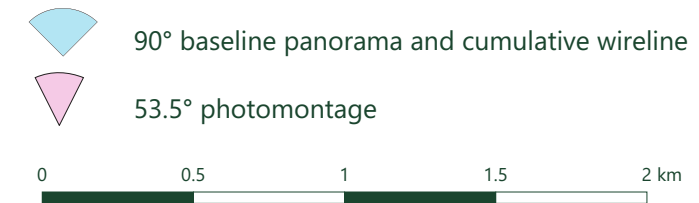
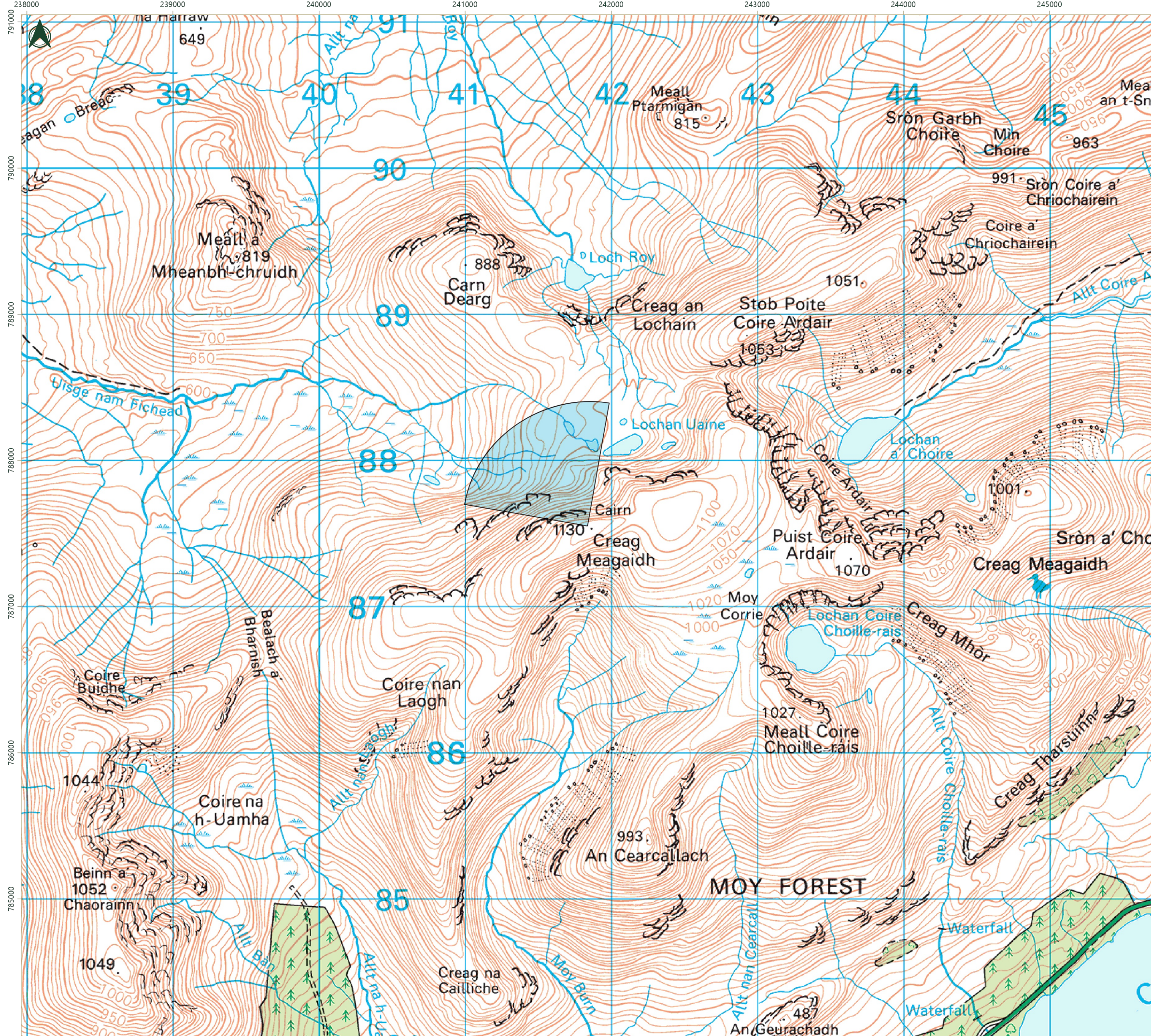
This remote hill summit offers open, panoramic views across the uplands in all directions. Existing and consented wind farms are very distant features in northward views and form two distinct clusters.

Predicted Change

The Development would be a distant feature set on lower lying slopes in front of the Beinneun and Bunloinn turbines making a minor addition to the extensive cluster of operational and consented turbines seen here. At night, all the aviation lights on the Development would be visible, seen between those on Tomchrasky and Bunloinn.

Cumulative

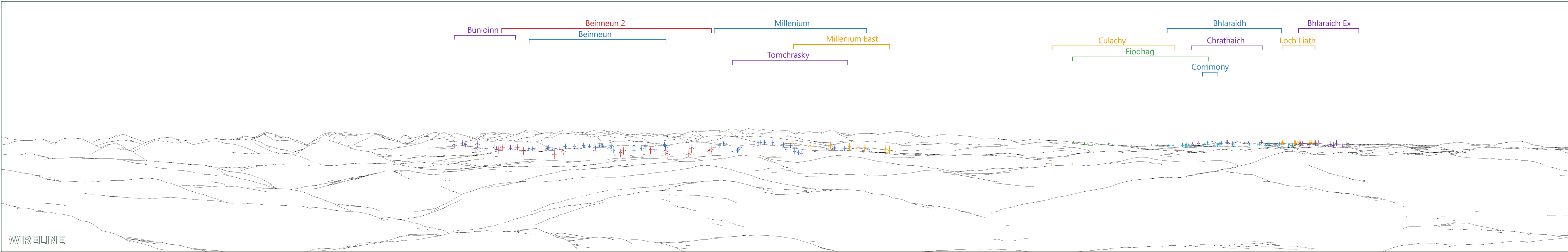
Wind farms in planning and at scoping would all be very distant features that would form very minor additions to the existing and consented clusters of wind farm development seen from here.



Drawing No: ABS-0042-VP13	Drawn By: IF	QA: ME	Date: 2025-06-28
Scale: 1:25,000	Drawing Size: A3	Revision: 00	
Coordinate System: OSGB36 / British National Grid			

Contains OS data © Crown copyright and database rights 2025 [Ordnance Survey License AC0000808122]





WIRELINE

**BEINNEUN 2
WIND FARM**

**Viewpoint 13 (A):
Creag Meagaidh**

Date	September 2025	By	IF
Image Size	820 x 130mm	QA	MF
Paper Size	840 x 297mm	Rev	-
0042 Visuals WL90-1.indd			

Notes:
 1) All directions given as bearings relative to Grid North (BNG).
 2) Based on terrain only.

Viewpoint Information:
 Grid Reference: 241837E 787551N
 Ground Height: 1129m AOD
 Direction of Centre of View: 1 325°
 Horizontal Field of View: 90°
 Vertical Field of View: 14.2°
 Principal Distance: 522mm

Layout Information:
 Layout: 05c
 Hub Height: 131.5m
 Height to Blade Tip: 200m
 Nearest Visible Turbine: 2 T19 @ 23585m

■	Proposed Site
■	Operational / Under Construction
■	Consented
■	In Planning
■	Scoping

